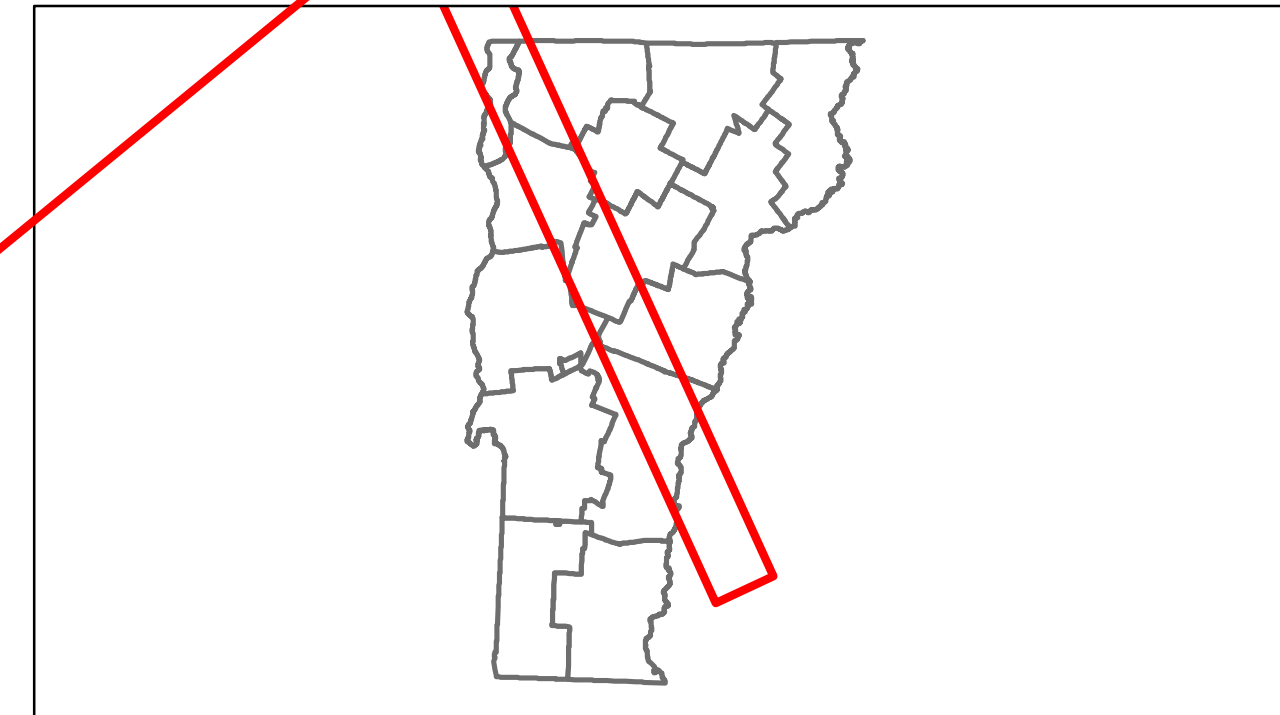




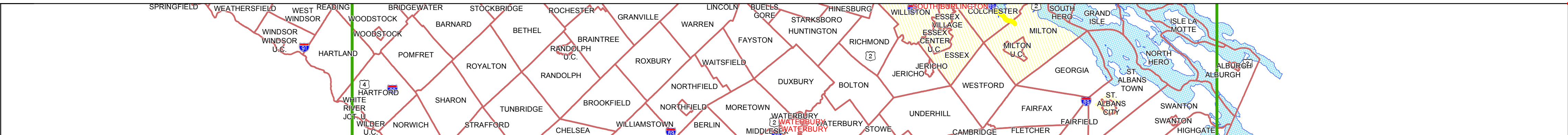
# Route Log Progress Chart

**DRAFT**  
Please Note: Errors and Omissions May Exist.  
Contact the VTrans Mapping Unit with questions or concerns.

DISTRICT	TOWN	ROUTE
	[u'I089-0000s']	I-89



**Base Map**



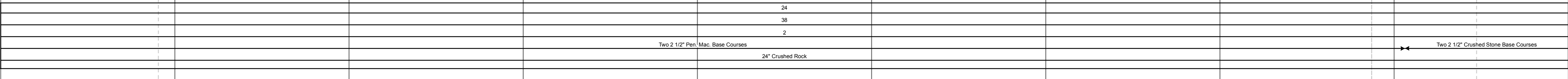
**Stick Diagram**

Scale: 1in = 2000 FEET




**Road Widths**

Travellane  
Roadway  
Lane Count  
Base  
Subbase



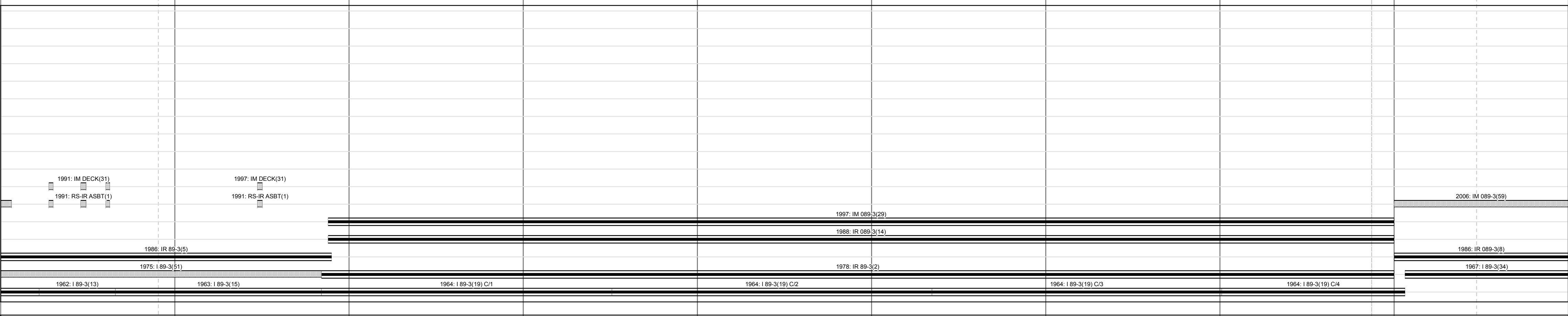
**Curves**



**Grades**



**Historic Projects**



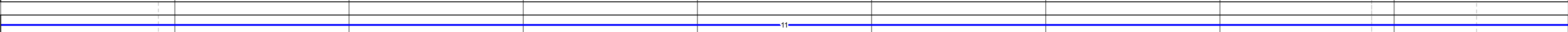
**Maintenance Garage**




**Traffic Counters**




**Functional Class**



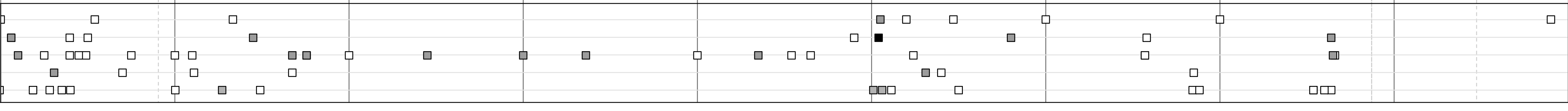
**Speed Zone**



**AADT Counts**



**Crash Locations**



**DESCRIPTION BLOCK**

**Bridge 70S:**  
Stringer/multi-beam or girder - 1962  
Structure No. 20008907504142  
Length: 1016'  
Width: 48.6'  
Facility Carried: 1 00089 ML  
Bridge Type: 7 SP CONT WLD PL GIR  
Features Intersected: WINOOSKI RIVER  
Surface: Bituminous  
Maintenance/Ownership: State

**Bridge 71S:**  
Stringer/multi-beam or girder - 1962  
Structure No. 200089071504182  
Length: 142'  
Width: 42.0'  
Under Clearance: 23.08'  
Facility Carried: 1 00089 ML  
Bridge Type: 3 SPAN ROLLED BEAM  
Features Intersected: I 89 OVER NECRR  
Surface: Bituminous  
Maintenance/Ownership: State

**Bridge 72S:**  
Stringer/multi-beam or girder - 1962  
Structure No. 200089072504182  
Length: 167'  
Width: 30.0'  
Under Clearance: 15.0'  
Facility Carried: 1 00089 ML  
Bridge Type: 3 SPAN ROLLED BEAM  
Features Intersected: I 89 OVER VT 15  
Surface: Bituminous  
Maintenance/Ownership: State

**Bridge 73S:**  
Stringer/multi-beam or girder - 1962  
Structure No. 200089073504182  
Length: 122'  
Width: 38.0'  
Under Clearance: 15.17'  
Facility Carried: 1 00089 ML  
Bridge Type: 3 SPAN ROLLED BEAM  
Features Intersected: I 89 OVER LAFOUNTAIN  
Surface: Bituminous  
Maintenance/Ownership: State

**Bridge 74S:**  
Stringer/multi-beam or girder - 1963  
Structure No. 200089074504052  
Length: 152'  
Width: 30.0'  
Under Clearance: 16.58'  
Facility Carried: 1 00089 ML  
Bridge Type: 3 SPAN ROLLED BEAM  
Features Intersected: I 89 OVER US 7  
Surface: Bituminous  
Maintenance/Ownership: State

**Culvert 75-1S:**  
Culvert - 1964  
Structure No. 300089751504051  
Length: 7'  
Under Clearance: 7.5'  
Facility Carried: I89  
Bridge Type: CGMPP  
Features Intersected: BROOK  
Maintenance: State

**Bridge 76S:**  
Stringer/multi-beam or girder - 1964  
Structure No. 200089076504052  
Length: 157'  
Width: 30.0'  
Under Clearance: 19.25'  
Facility Carried: 1 00089 ML  
Bridge Type: 3 SP CONT ROLLED BM  
Features Intersected: I 89 OVER TH NO 1  
Surface: Bituminous  
Maintenance/Ownership: State

**Bridge 77S:**  
Stringer/multi-beam or girder - 1964  
Structure No. 200089077504052  
Length: 185'  
Width: 30.0'  
Facility Carried: 1 00089 ML  
Bridge Type: 3-SP CONT ROLLED BM  
Features Intersected: MALLET'S CREEK  
Surface: Bituminous  
Maintenance/Ownership: State

**Bridge 78:**  
Stringer/multi-beam or girder - 1964  
Structure No. 200028018A04052  
Length: 236'  
Height: 0.0'  
Weight Limit: 0  
Facility Carried: US 00002 ML  
Bridge Type: 4-SPAN ROLLED BEAM  
Features Intersected: I 89 UNDER US 2

<p><b>Historic Projects</b></p> <ul style="list-style-type: none"> <li>Retreatment</li> <li>Resurface</li> <li>Unknown</li> <li>Bituminous Mix</li> <li>Skinny Mix</li> <li>Bituminous Seal</li> <li>Gravel</li> <li>Surface Treated Gravel</li> <li>Plant Mix</li> <li>Reclaimed Base and Bituminous Concrete</li> <li>Concrete</li> </ul>	<p><b>Functional Class</b></p> <ul style="list-style-type: none"> <li>1 (Blue)</li> <li>2 (Red)</li> <li>3 (Green)</li> <li>4 (Yellow)</li> <li>5 (Purple)</li> <li>6 (Orange)</li> <li>7 (Light Blue)</li> <li>8 (Light Red)</li> <li>9 (Light Green)</li> <li>10 (Light Yellow)</li> <li>11 (Light Purple)</li> <li>12 (Light Orange)</li> <li>13 (Light Blue-Gray)</li> <li>14 (Light Red-Gray)</li> <li>15 (Light Green-Gray)</li> <li>16 (Light Yellow-Gray)</li> <li>17 (Light Purple-Gray)</li> <li>18 (Light Orange-Gray)</li> <li>19 (Light Blue-Gray)</li> </ul> <p><b>Speed Zones</b></p> <ul style="list-style-type: none"> <li>25</li> <li>30</li> <li>35</li> <li>40</li> <li>45</li> <li>50</li> <li>55</li> <li>60</li> <li>65</li> </ul>	<p><b>Curves</b></p> <ul style="list-style-type: none"> <li>curve left</li> <li>curve right</li> </ul> <p><b>Grades</b></p> <ul style="list-style-type: none"> <li>grade up</li> <li>grade down</li> </ul>	<p><b>Road Widths</b></p> <p>(ft)</p>	<p><b>Traffic Counters</b></p> <p>(counter ID)</p>	<p><b>AADT</b></p> <p>(count)</p>	<p><b>Crash Locations</b></p> <ul style="list-style-type: none"> <li>Fatal</li> <li>Injury</li> <li>Property Damage Only</li> <li>Unknown Crash Type</li> </ul>	<p><b>Mileage by Functional Class By Sheet</b></p> <p>89-2 11 - Urban - Principal Arterial - Interstate 9.000</p> <p><b>Total Mileage: 9.000 mi</b></p>	<p><b>Mileage by Town By Sheet</b></p> <p>[u'I089-0000s'] - I089-0000s 9.0 of 130.254</p> <p><b>Total Mileage: 9.0 mi</b></p>	<p><b>DISTRICT</b></p>	<p><b>TOWN</b></p> <p>[u'I089-0000s']</p>	<p><b>Date: 11/14/13</b></p>	<p><b>ROUTE</b></p> <p>I-89</p> <p>ETE mileage: 0.0 to 130.254</p>
---	---	--	---------------------------------------	--	-----------------------------------	---	---	---	------------------------	---	------------------------------	--